

Map 1

Cairngorms National Park







The map shown on the opposite page displays the proposed core paths network in its entirety (879 km) across the Cairngorms National Park. The map also shows the areas of the Park which have similar characteristics for outdoor access as identified in the Cairngorms National Park Outdoor Access Strategy 2007-2012⁷. These areas have been used in the development of the Draft Core Paths Plan. The areas are denoted by a blue rectangle box and indicate the area name and overview map number. On the following pages you will find a map of each area followed by more detailed maps of the settlements within those areas.

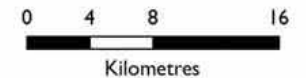
⁷ Enjoying the Cairngorms: Cairngorms National Park, Outdoor Access Strategy 2007-2012 (CNPA 2007), is available on the CNPA website or on request.

**Map 1
CAIRNGORMS
NATIONAL PARK**

Proposed Core Paths Network
- for Consultation

Map Legend

-  Proposed core paths network
-  Cairngorms National Park
-  Local Authority Areas
-  Road
-  Waterway
-  Overview Maps of areas



This map is based upon Ordnance Survey material with the permission of Ordnance Survey on behalf of the Controller of Her Majesty's Stationery Office © Crown copyright. Unauthorised reproduction infringes Crown copyright and may lead to prosecution or civil proceedings. Cairngorms National Park Authority, 100040965, 2008.

This map must not be used for navigational purposes.

